

NE Quarter

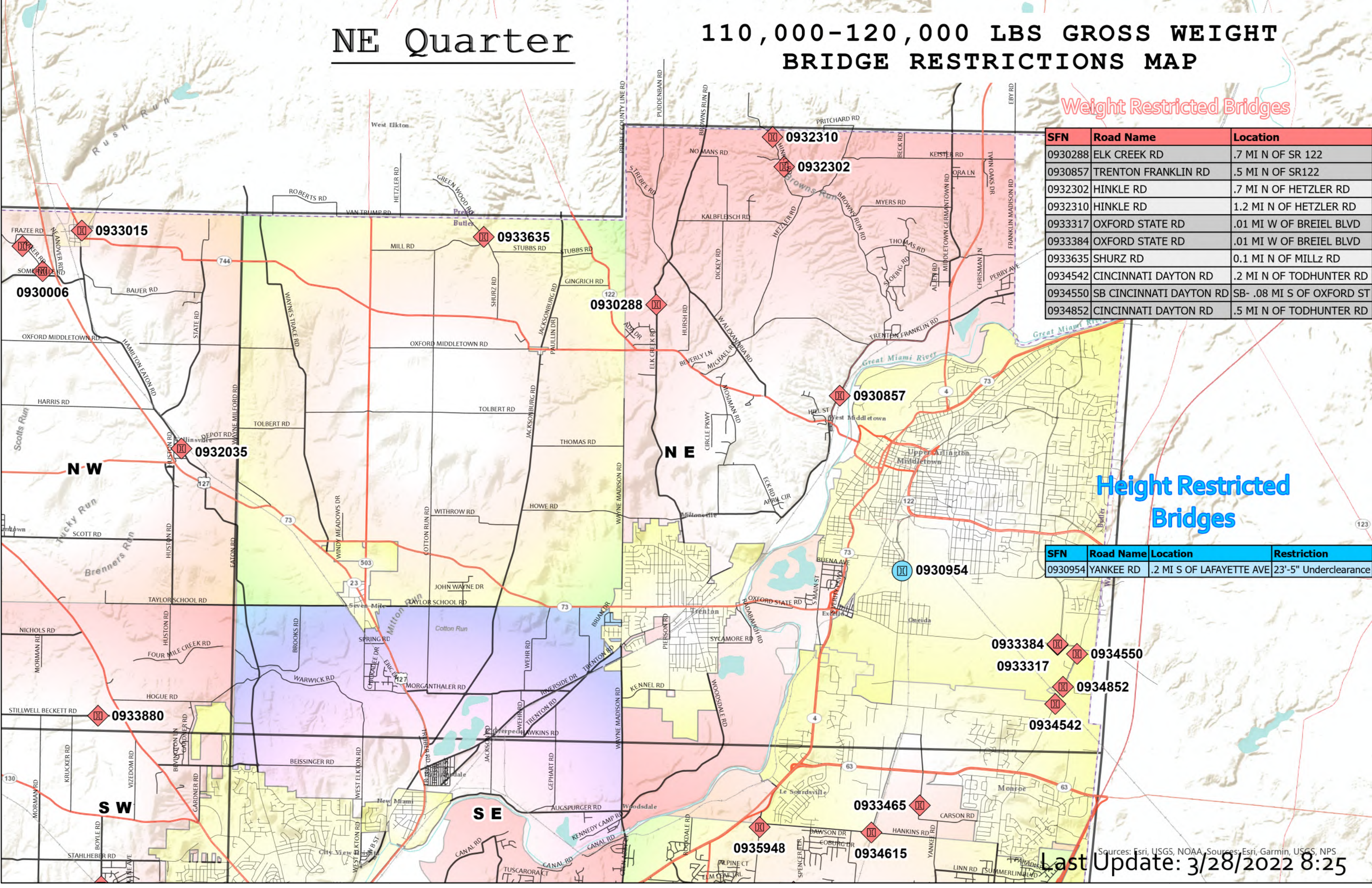
110,000-120,000 LBS GROSS WEIGHT BRIDGE RESTRICTIONS MAP

Weight Restricted Bridges

SFN	Road Name	Location
0930288	ELK CREEK RD	.7 MI N OF SR 122
0930857	TRENTON FRANKLIN RD	.5 MI N OF SR122
0932302	HINKLE RD	.7 MI N OF HETZLER RD
0932310	HINKLE RD	1.2 MI N OF HETZLER RD
0933317	OXFORD STATE RD	.01 MI W OF BREIEL BLVD
0933384	OXFORD STATE RD	.01 MI W OF BREIEL BLVD
0933635	SHURZ RD	0.1 MI N OF MILLz RD
0934542	CINCINNATI DAYTON RD	.2 MI N OF TODHUNTER RD
0934550	SB CINCINNATI DAYTON RD	SB- .08 MI S OF OXFORD ST
0934852	CINCINNATI DAYTON RD	.5 MI N OF TODHUNTER RD

Height Restricted Bridges

SFN	Road Name	Location	Restriction
0930954	YANKEE RD	.2 MI S OF LAFAYETTE AVE	23'-5" Underclearance



NW Quarter

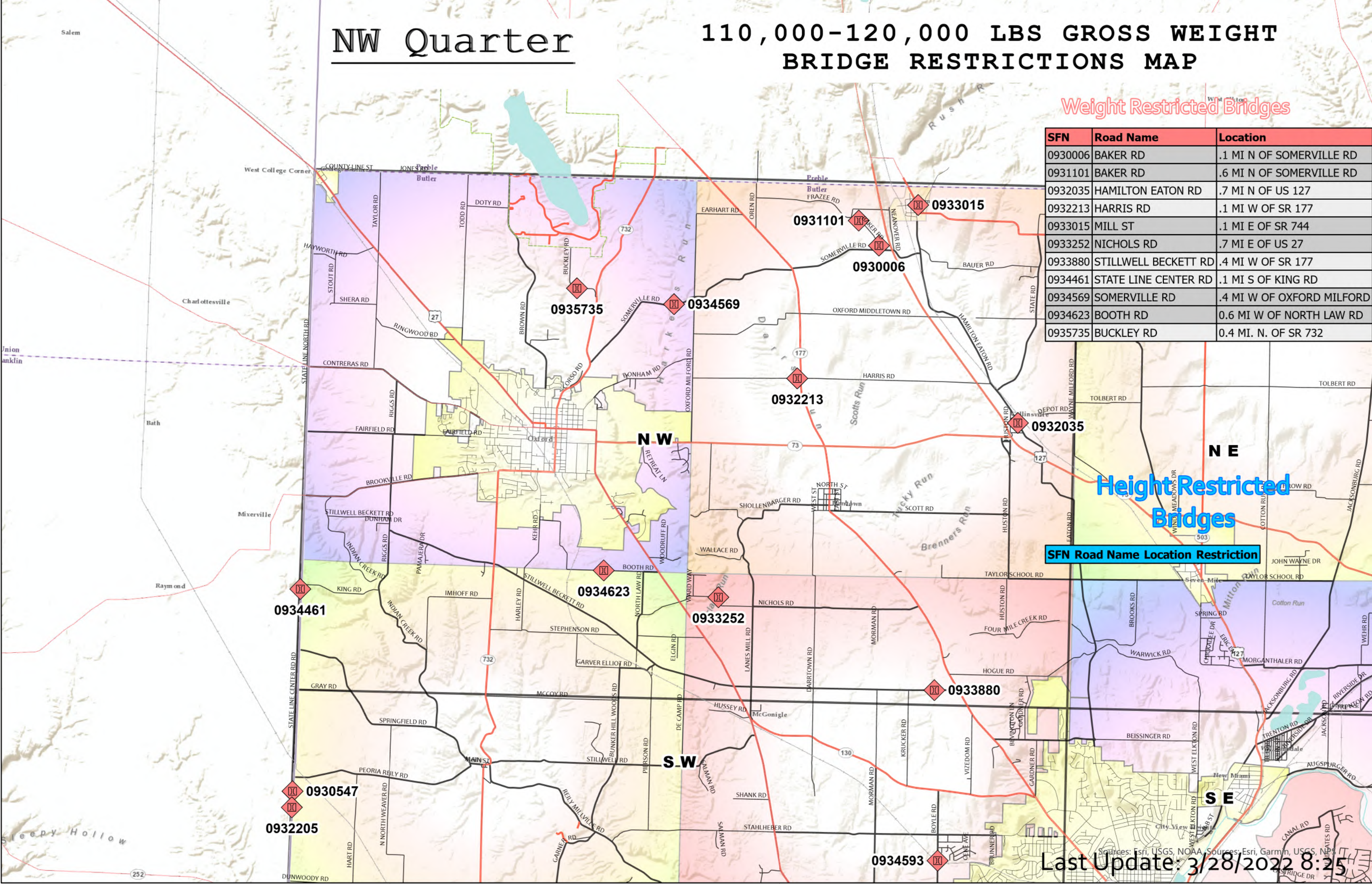
110,000-120,000 LBS GROSS WEIGHT BRIDGE RESTRICTIONS MAP

Weight Restricted Bridges

SFN	Road Name	Location
0930006	BAKER RD	.1 MI N OF SOMERVILLE RD
0931101	BAKER RD	.6 MI N OF SOMERVILLE RD
0932035	HAMILTON EATON RD	.7 MI N OF US 127
0932213	HARRIS RD	.1 MI W OF SR 177
0933015	MILL ST	.1 MI E OF SR 744
0933252	NICHOLS RD	.7 MI E OF US 27
0933880	STILLWELL BECKETT RD	.4 MI W OF SR 177
0934461	STATE LINE CENTER RD	.1 MI S OF KING RD
0934569	SOMERVILLE RD	.4 MI W OF OXFORD MILFORD
0934623	BOOTH RD	0.6 MI W OF NORTH LAW RD
0935735	BUCKLEY RD	0.4 MI. N. OF SR 732

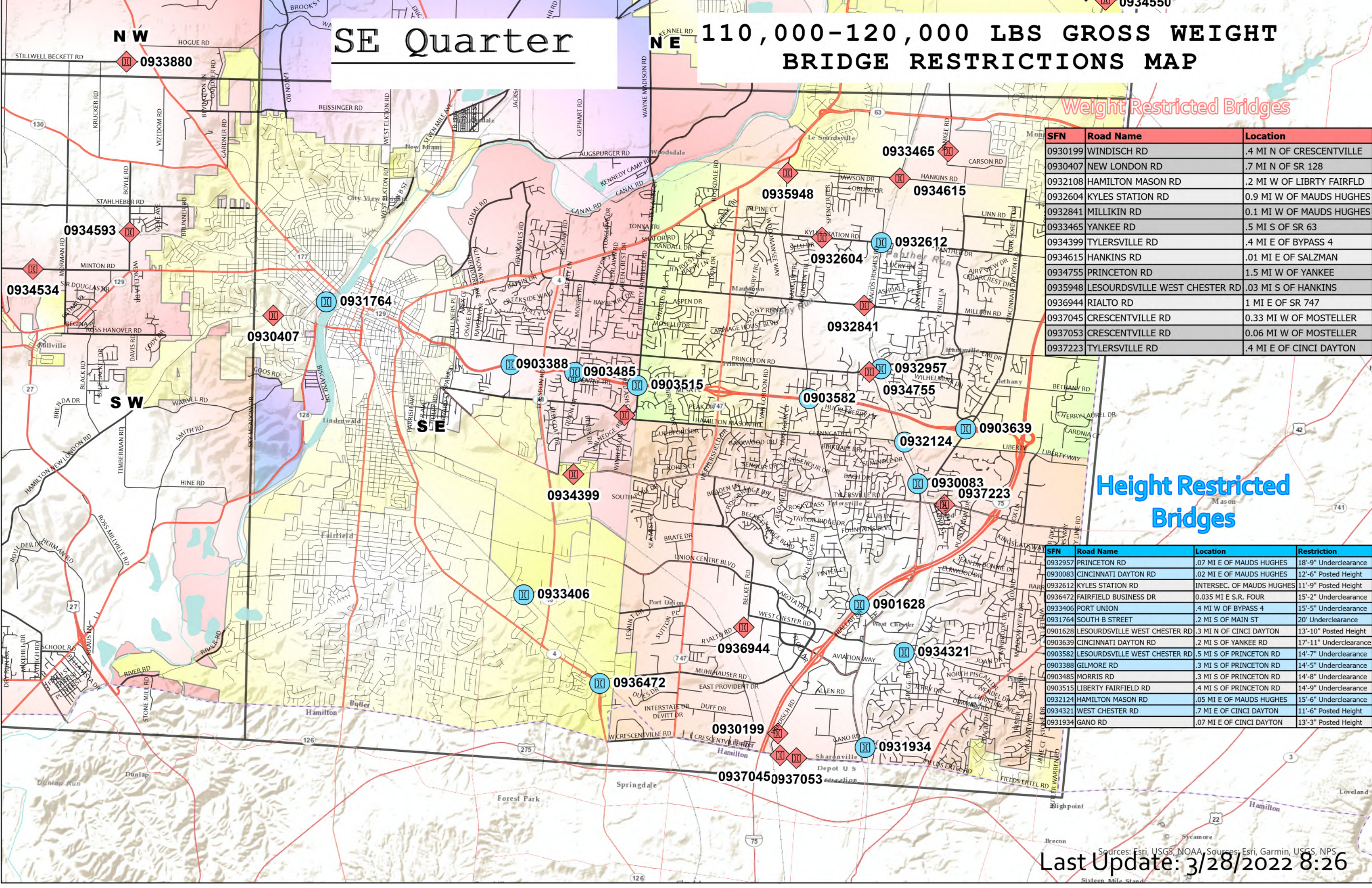
Height Restricted Bridges

SFN Road Name Location Restriction



SE Quarter

110,000-120,000 LBS GROSS WEIGHT BRIDGE RESTRICTIONS MAP



Weight Restricted Bridges

SFN	Road Name	Location
0930199	WINDISCH RD	.4 MI N OF CRESCENTVILLE
0930407	NEW LONDON RD	.7 MI N OF SR 128
0932108	HAMILTON MASON RD	.2 MI W OF LIBRTY FAIRFLD
0932604	KYLES STATION RD	0.9 MI W OF MAUDS HUGHES
0932841	MILLIKIN RD	0.1 MI W OF MAUDS HUGHES
0933465	YANKEE RD	.5 MI S OF SR 63
0934399	TYLERSVILLE RD	.4 MI E OF BYPASS 4
0934615	HANKINS RD	.01 MI E OF SALZMAN
0934755	PRINCETON RD	1.5 MI W OF YANKEE
0935948	LESOURDSVILLE WEST CHESTER RD	.03 MI S OF HANKINS
0936944	RIALTO RD	1 MI E OF SR 747
0937045	CRESCENTVILLE RD	0.33 MI W OF MOSTELLER
0937053	CRESCENTVILLE RD	0.06 MI W OF MOSTELLER
0937223	TYLERSVILLE RD	.4 MI E OF CINCI DAYTON

Height Restricted Bridges

SFN	Road Name	Location	Restriction
0932957	PRINCETON RD	.07 MI E OF MAUDS HUGHES	18'-9" Underclearance
0930083	CINCINNATI DAYTON RD	.02 MI E OF MAUDS HUGHES	12'-6" Posted Height
0932612	KYLES STATION RD	INTERSEC. OF MAUDS HUGHES	11'-9" Posted Height
0936472	FAIRFIELD BUSINESS DR	0.035 MI E S.R. FOUR	15'-2" Underclearance
0933406	PORT UNION	.4 MI W OF BYPASS 4	15'-5" Underclearance
0931764	SOUTH B STREET	.2 MI S OF MAIN ST	20' Underclearance
0901628	LESOURDSVILLE WEST CHESTER RD	.3 MI N OF CINCI DAYTON	13'-10" Posted Height
0903639	CINCINNATI DAYTON RD	.2 MI S OF YANKEE RD	17'-11" Underclearance
0903582	LESOURDSVILLE WEST CHESTER RD	.5 MI S OF PRINCETON RD	14'-7" Underclearance
0903388	GILMORE RD	.3 MI S OF PRINCETON RD	14'-5" Underclearance
0903485	MORRIS RD	.3 MI S OF PRINCETON RD	14'-8" Underclearance
0903515	LIBERTY FAIRFIELD RD	.4 MI S OF PRINCETON RD	14'-9" Underclearance
0932124	HAMILTON MASON RD	.05 MI E OF MAUDS HUGHES	15'-6" Underclearance
0934321	WEST CHESTER RD	.7 MI E OF CINCI DAYTON	11'-6" Posted Height
0931934	GANO RD	.07 MI E OF CINCI DAYTON	13'-3" Posted Height

SW Quarter

110,000-120,000 LBS GROSS WEIGHT BRIDGE RESTRICTIONS MAP

Weight Restricted Bridges

SFN	Road Name	Location
0930547	STATE LINE CENTER RD	.2 MI S OF PEORIA REILY
0931608	COCHRAN RD	.5 MI N OF SR 129
0931748	HAMILTON NEW LONDON	.1 MI W OF TR 168
0931977	GATES RD	.01 MI S OF FYE
0932205	STATE LINE CENTER RD	.5 MI S OF PEORIA REILY
0932655	LAYHIGH RD	.01 MI E OF N WYNN
0933511	SCHOENLING RD	.01 MI E OF BAY
0934534	MINTON RD	.6 MI E OF US 27
0934593	BOYLE	.4 MI S OF CR 204
0935220	BELL RD	.2 MI NORTH SR 748

Height Restricted Bridges

SFN	Road Name	Location	Restriction
0934437	SOUTH WYNN RD	.01 MI N OF SR 126	12'-6" Posted Height
0934216	NORTH WEAVER RD	.8 MI N OF SR 129	12'-6" Posted Height

