

BRIDGE RESTRICTIONS MAP: NE Quarter

Gross Weights Less Than 90,000 Pounds

Weight Restricted Bridges

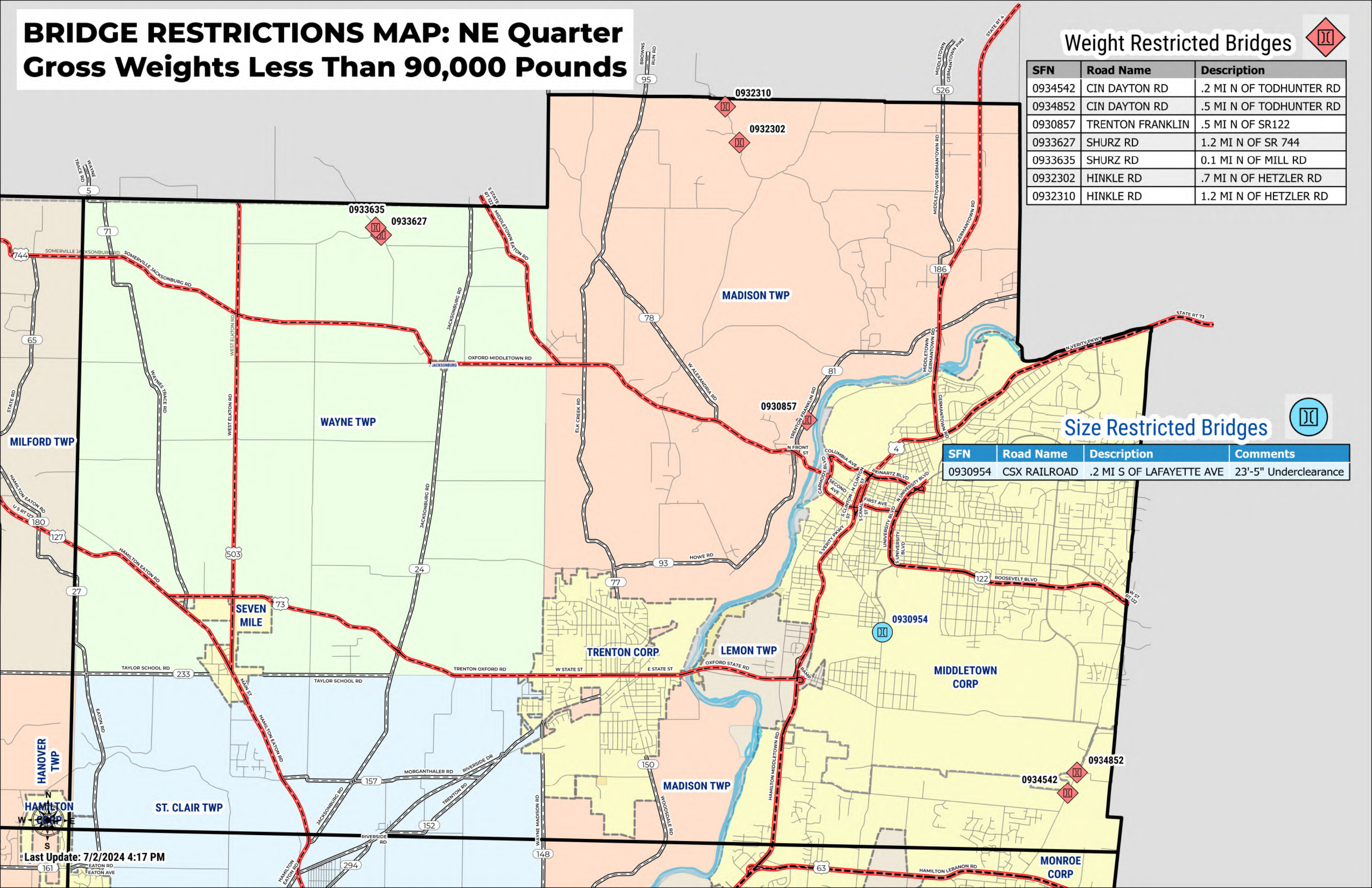


SFN	Road Name	Description
0934542	CIN DAYTON RD	.2 MI N OF TODHUNTER RD
0934852	CIN DAYTON RD	.5 MI N OF TODHUNTER RD
0930857	TRENTON FRANKLIN	.5 MI N OF SR122
0933627	SHURZ RD	1.2 MI N OF SR 744
0933635	SHURZ RD	0.1 MI N OF MILL RD
0932302	HINKLE RD	.7 MI N OF HETZLER RD
0932310	HINKLE RD	1.2 MI N OF HETZLER RD

Size Restricted Bridges



SFN	Road Name	Description	Comments
0930954	CSX RAILROAD	.2 MI S OF LAFAYETTE AVE	23'-5" Underclearance



BRIDGE RESTRICTIONS MAP: NW Quarter Gross Weights Less Than 90,000 Pounds

Weight Restricted Bridges

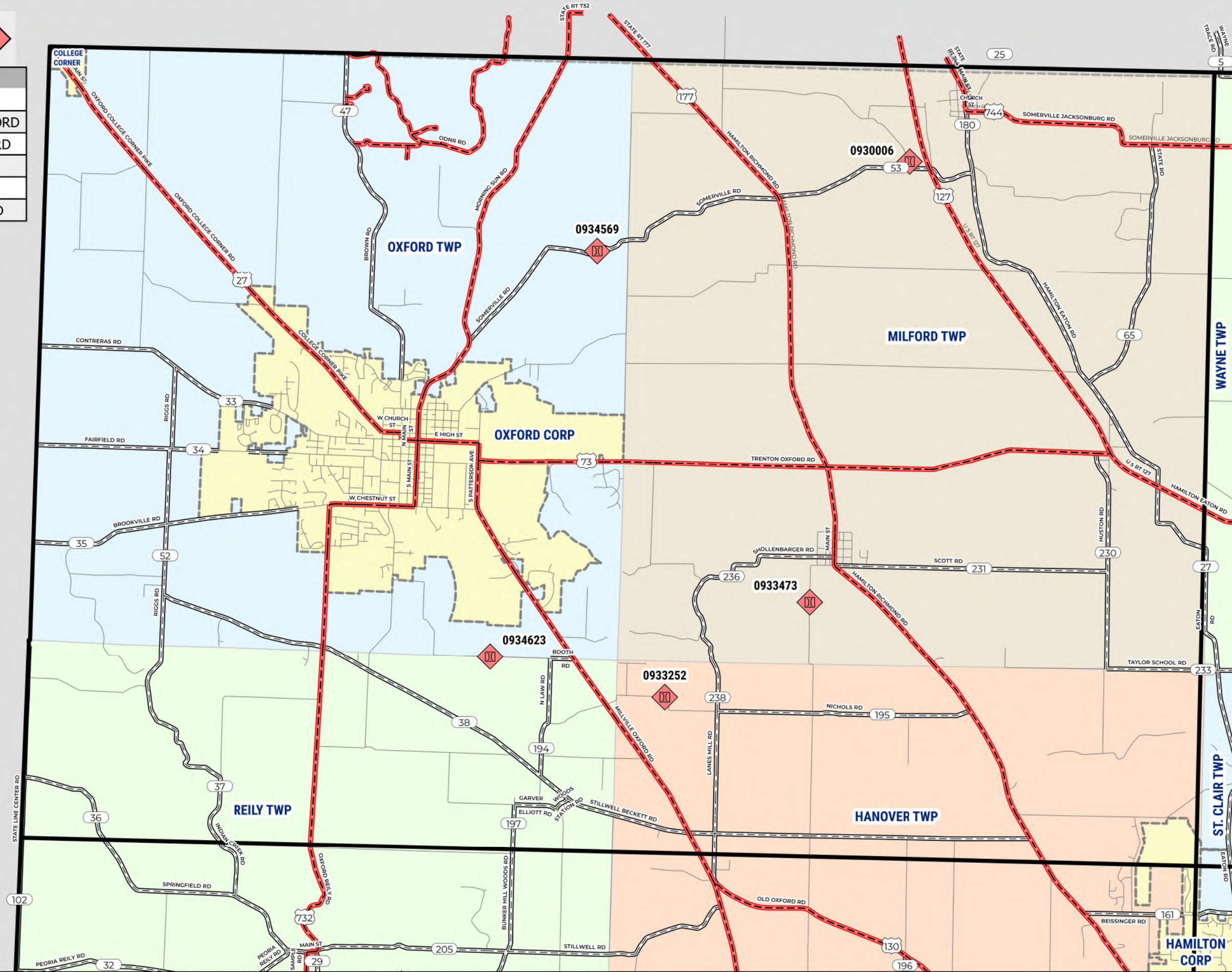


SFN	Road Name	Description
0933791	REILY MILLVILLE RD	1.1 MI W OF CR 197
0934569	SOMERVILLE RD	.4 MI W OF OXFORD MILFORD
0934623	BOOTH RD	0.6 MI W OF NORTH LAW RD
0933252	NICHOLS RD	.7 MI E OF US 27
0933473	DARRTOWN RD	OVER FOUR MILE CREEK
0930006	Baker Road	.1 MI N OF SOMERVILLE RD

Size Restricted Bridges



N/A



Last Update: 7/3/2024 8:19 AM

HAMILTON CORP

BRIDGE RESTRICTIONS MAP: SE Quarter Gross Weights Less Than 90,000 Pounds

Weight Restricted Bridges



SFN	Road Name	Description
0937223	Tylersville Road	.4 MI E OF CINCI DAYTON
0937053	CRESCENTVILLE ROAD	0.06 MI W OF MOSTELLER
0932841	MILLIKIN RD	0.1 MI W OF MAUDS HUGHES
0932604	KYLES STATION RD	0.9 MI W OF MAUDS HUGHES
0930407	NEW LONDON RD	.7 MI N OF SR 128
0930199	WINDISCH	.4 MI N OF CRESCENTVILLE
0933465	YANKEE RD	.5 MI S OF SR 63
0934615	HANKINS RD	.01 MI E OF SALZMAN

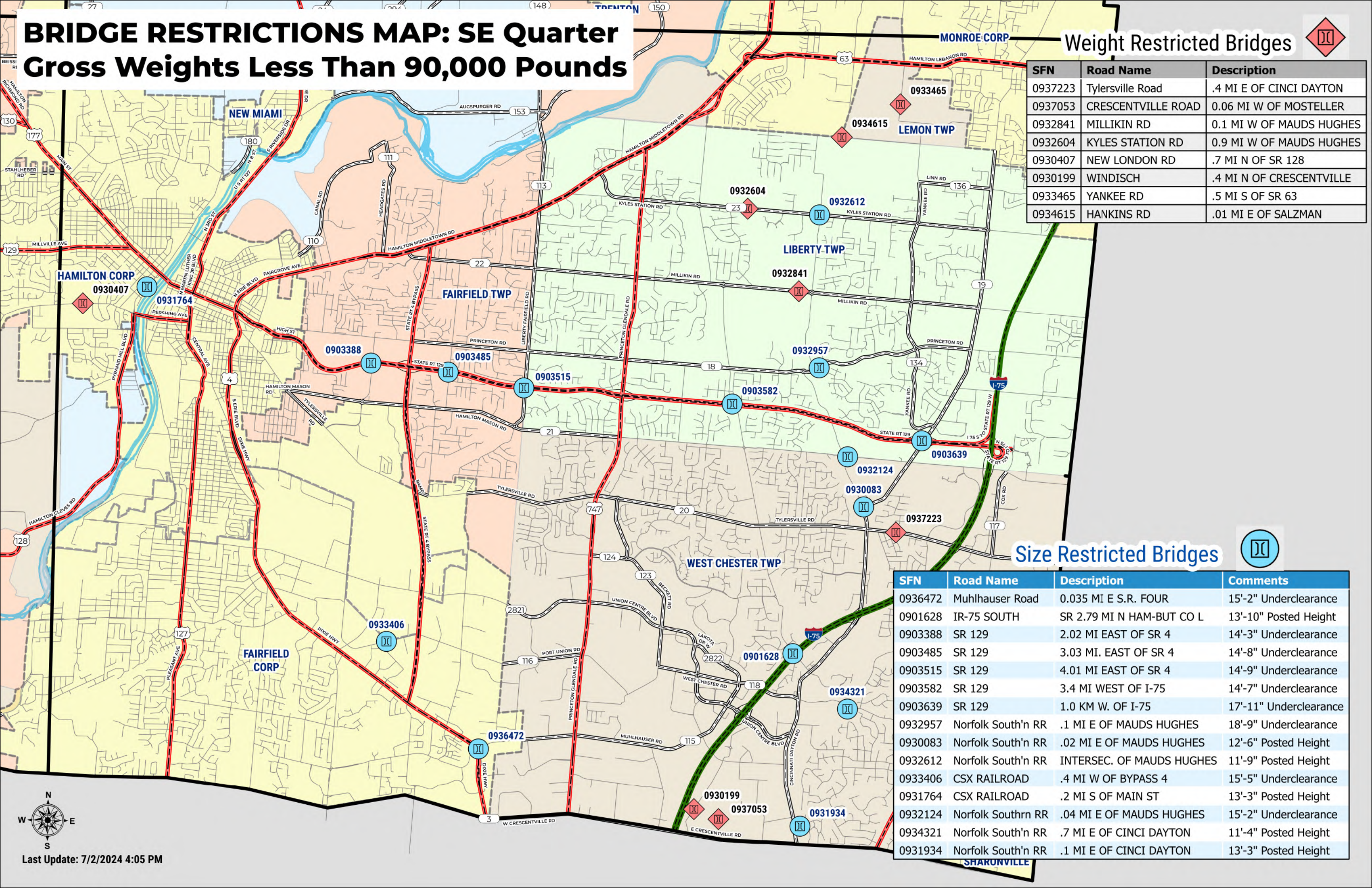
Size Restricted Bridges



SFN	Road Name	Description	Comments
0936472	Muhlhauser Road	0.035 MI E S.R. FOUR	15'-2" Underclearance
0901628	IR-75 SOUTH	SR 2.79 MI N HAM-BUT CO L	13'-10" Posted Height
0903388	SR 129	2.02 MI EAST OF SR 4	14'-3" Underclearance
0903485	SR 129	3.03 MI. EAST OF SR 4	14'-8" Underclearance
0903515	SR 129	4.01 MI EAST OF SR 4	14'-9" Underclearance
0903582	SR 129	3.4 MI WEST OF I-75	14'-7" Underclearance
0903639	SR 129	1.0 KM W. OF I-75	17'-11" Underclearance
0932957	Norfolk South'n RR	.1 MI E OF MAUDS HUGHES	18'-9" Underclearance
0930083	Norfolk South'n RR	.02 MI E OF MAUDS HUGHES	12'-6" Posted Height
0932612	Norfolk South'n RR	INTERSEC. OF MAUDS HUGHES	11'-9" Posted Height
0933406	CSX RAILROAD	.4 MI W OF BYPASS 4	15'-5" Underclearance
0931764	CSX RAILROAD	.2 MI S OF MAIN ST	13'-3" Posted Height
0932124	Norfolk South'n RR	.04 MI E OF MAUDS HUGHES	15'-2" Underclearance
0934321	Norfolk South'n RR	.7 MI E OF CINCI DAYTON	11'-4" Posted Height
0931934	Norfolk South'n RR	.1 MI E OF CINCI DAYTON	13'-3" Posted Height



Last Update: 7/2/2024 4:05 PM



BRIDGE RESTRICTIONS MAP: SW Quarter

Gross Weights Less Than 90,000 Pounds

Weight Restricted Bridges

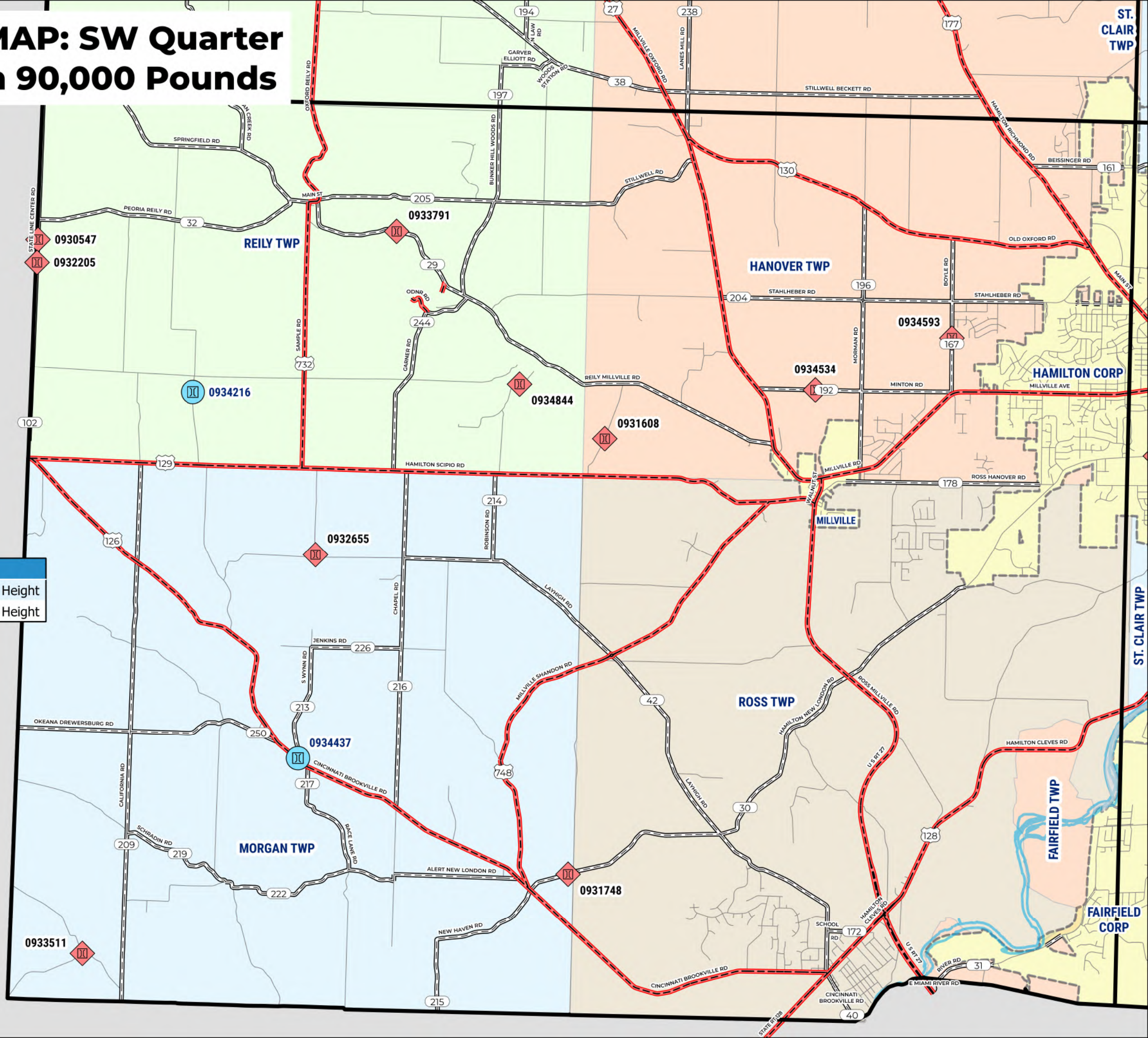


SFN	Road Name	Description
0933791	REILY MILLVILLE RD	1.1 MI W OF CR 197
0930407	NEW LONDON RD	.7 MI N OF SR 128
0931748	HAM NEW LONDON RD	.1 MI W OF TR 168
0930547	STATE LINE CENTER	.2 MI S OF PEORIA REILY
0932205	STATE LINE CENTER	.5 MI S OF PEORIA REILY
0934593	BOYLE RD	.6 MI N OF SR 129
0934534	MINTON RD	.6 MI E OF US 27
0932655	LAYHIGH RD	.01 MI E OF N WYNN
0934844	GATES RD	.4 MI N OF TR 411
0931608	COCHRAN RD	.5 MI N OF SR 129
0933511	SCHOENLING RD	.01 MI E OF BAY

Size Restricted Bridges



SFN	Road Name	Description	Comments
0934437	Indiana Eastern RR	.01 MI N OF SR 126	12'-6" Posted Height
0934216	Indiana Eastern RR	.8 MI N OF SR 129	12'-6" Posted Height



Last Update: 7/3/2024 8:58 AM