
VOICES OF AMERICA



OF

AMERICA

COUNTRY MUSIC FEST

2025 Traffic Event Plan



Tylersville/Cox Rd Corridor Traffic Stats

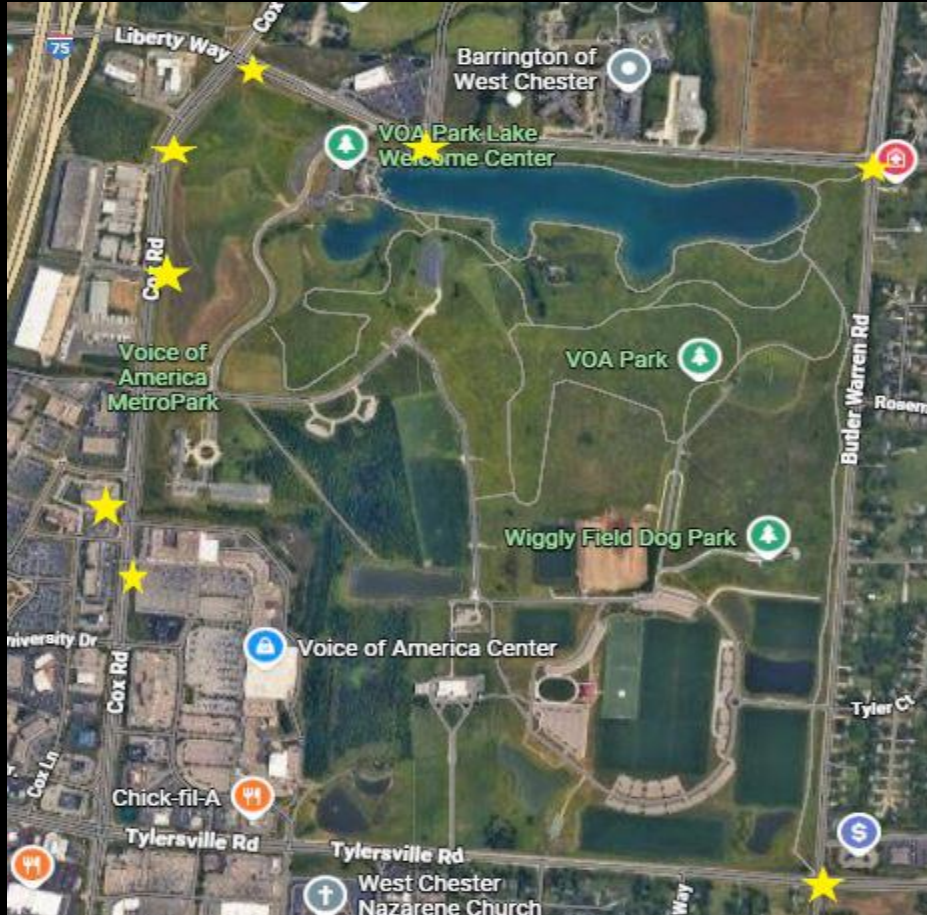
- Festival Concerns

- 30,000 estimated daily attendance
- Rush hour Interstate backups
- Tylersville Road Gridlock
- Headline show traffic surge
- VOA Parking Limitations:
 - 3,000 parking spaces
- Off site shuttles
- Rideshare: Uber/Lyft
- VOA Centre Dr. crosswalk
- Previous Events at VOA Park Experience

- Area Traffic Crash Stats

- Aug 2022-2023
 - #1 Tylersville / 75 21
 - #3 Tylersville/ Cox 18
 - #5 Liberty Way / Cox 13
 - #6 Cox / Tylersville 11
 - #11 Cox / University 8

Fatal Crashes Surrounding the Event



Crash Report # & Dates

- 1 2015-00489 Apr. 22, 2015
- 2 2017-00015 Jan. 04, 2017
- 3 2017-01459 Nov. 13, 2017
- 4 2018-00877 July 31, 2018
- 5 2018-00984 Aug. 22, 2018
- 6 2021000833 Sep 9, 2021
- 7 2022002781 June 14, 2022
- 8 2024002073 May 5, 2024 X 3

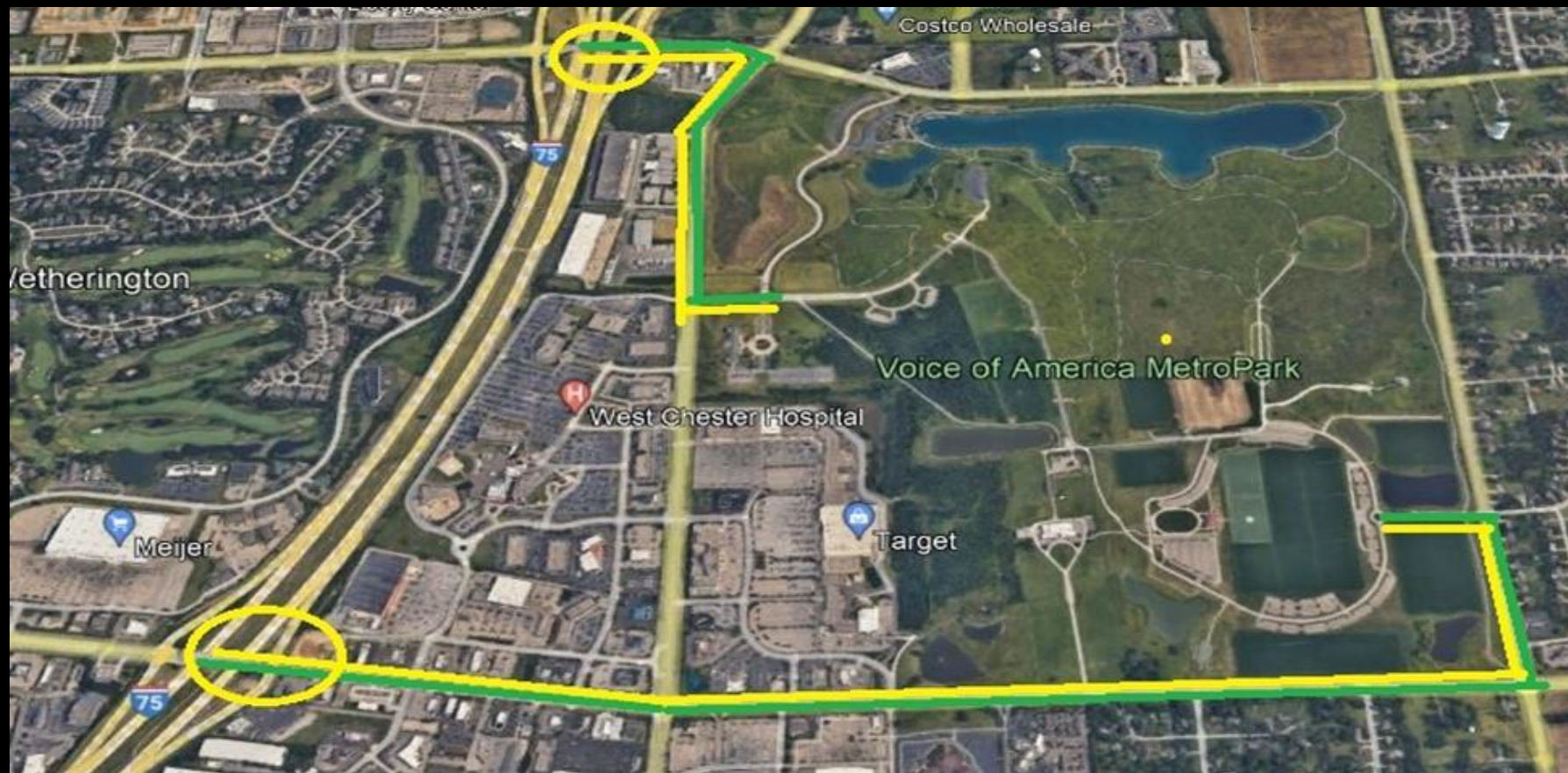
Traffic Support

- Traffic Posts: 5 locations
 - But-Warren Gate: 2
 - Cox Road Gate: 1
 - Crosswalk: 2-3
 - TP Supervisor: 1
- Traffic posts operate just prior to peak time until 1 hour after concert ending.
- 4 Highway Message Boards
 - Welcome Messages
 - Provided parking direction
- UAV's (Drones) at least 2 utilized
 - Provided peak real-time aerial traffic intelligence to command post.
 - Security support during concert
 - Inside concert venue
 - Area immediate to venue
 - "Ohgo" traffic cameras

Overview showing parking area, entrance and exit gates and concert venue



Hypothetical Arrival/Departure Plan



Traffic Post Identification and Classification

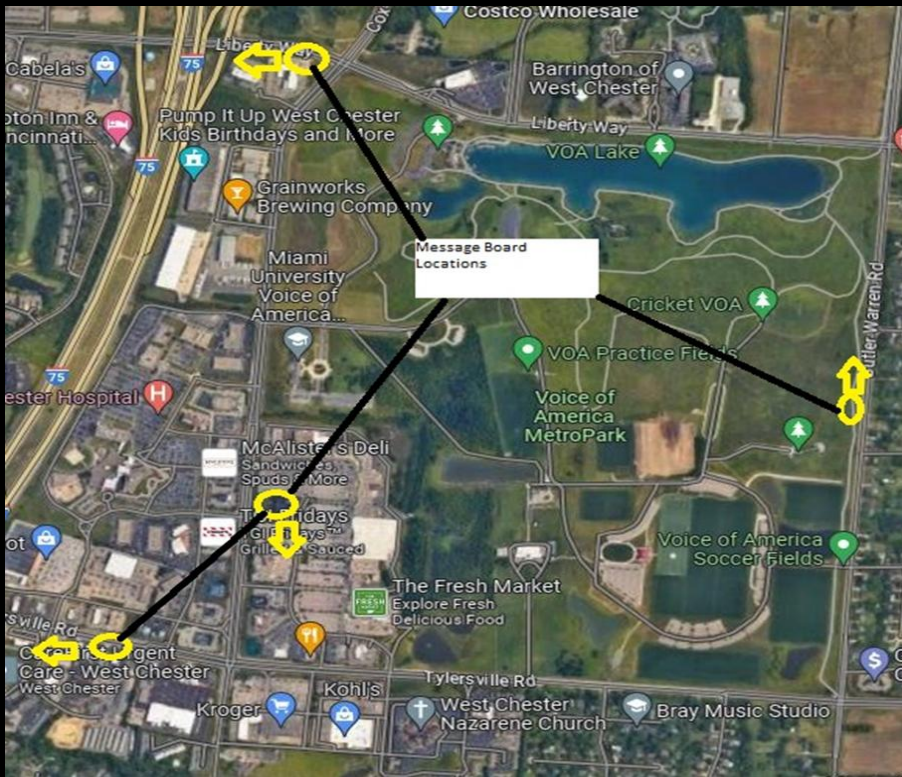
<u>Traffic Post</u>	<u>Intersection Location</u>	<u>Staffing</u>	<u>Traffic Post</u>	<u>Intersection Location</u>	<u>Staffing</u>
TP1	Butler-Warren Rd Gate (1)	Critical	TP8	Liberty Way/I75 (east)	Optional
TP1	Butler-Warren Rd Gate (2)	Critical	TP9	Liberty Way/I75 (west)	Optional
TP2	Cox / VOA Park -Gate	Critical	TP10	Cox Rd/Discovery Way	N/E
TP3	Tylersville /VOA Centre (1)	Critical	TP11	Cox Rd/University	N/E
TP3	Tylersville /VOA Centre (2)	Critical	TP12	Cox Rd/Tylersville	Critical
TP4	Tylersville/Butler-Warren	Optional	TP13	Tylersville/Kingsgate	Optional
TP5	Liberty Way/Butler-Warren	N/E	TP14	Tylersville/I75 (east)	Optional
TP6	Liberty Way/Veterans Blvd	N/E	TP15	Tylersville/I-75 (west)	Optional
TP7	Liberty Way/Cox Rd	Critical		TP Supervisor/Relief	

Traffic Boxes



Message Board Plan

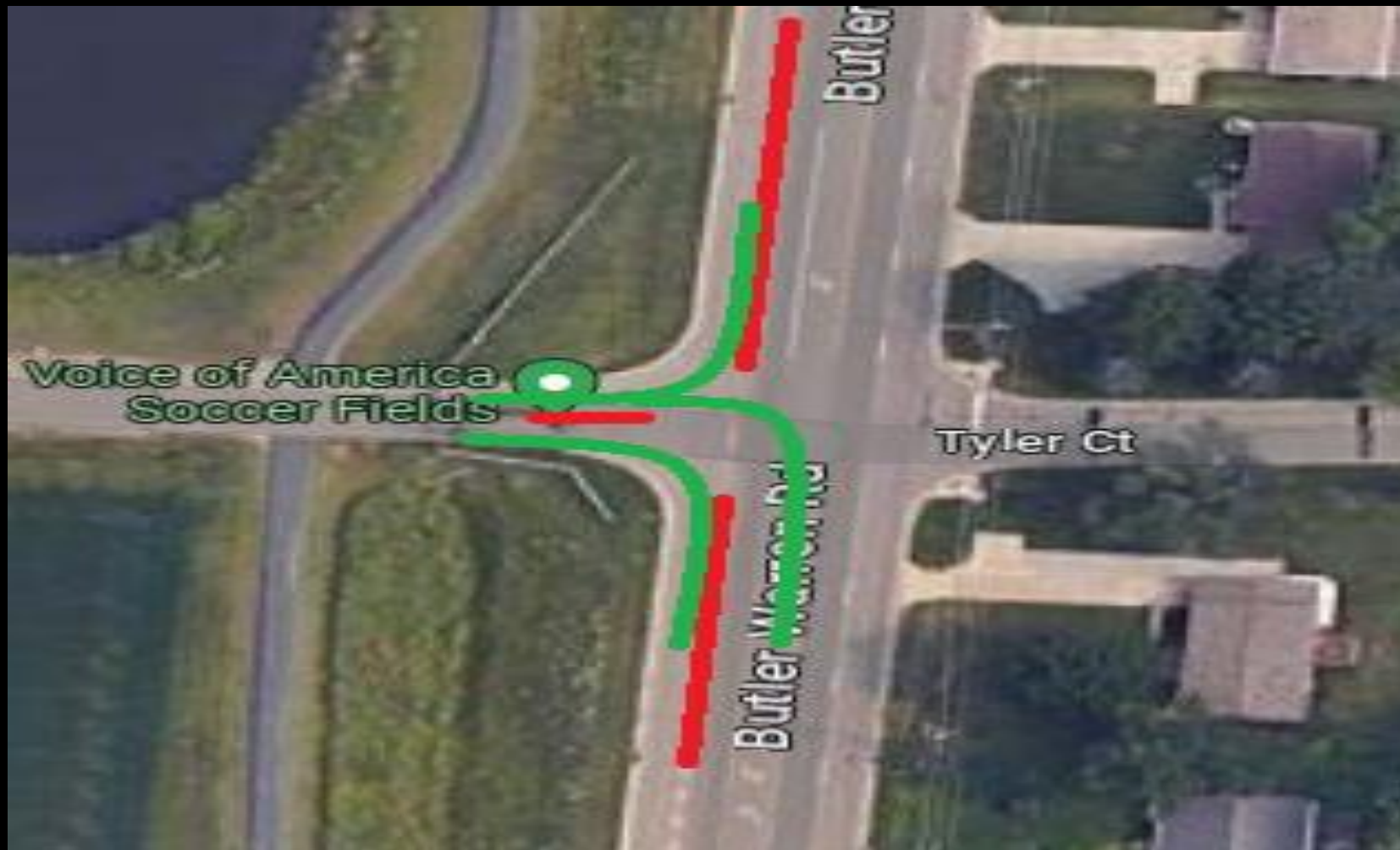
2-West Chester Township



2- City of Monroe



Butler-Warren Road Park Gate

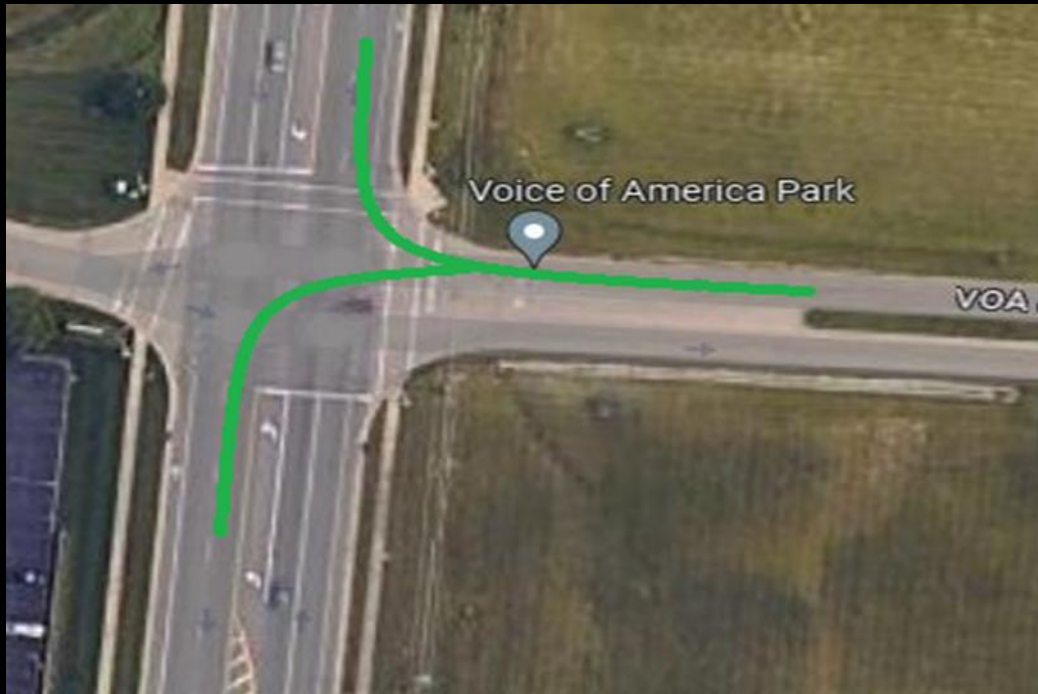


Cox Rd Gate Entrance Cone Pattern



Emergency Exit Plan

Cox Rd Gate



Butler-Warren Rd Gate

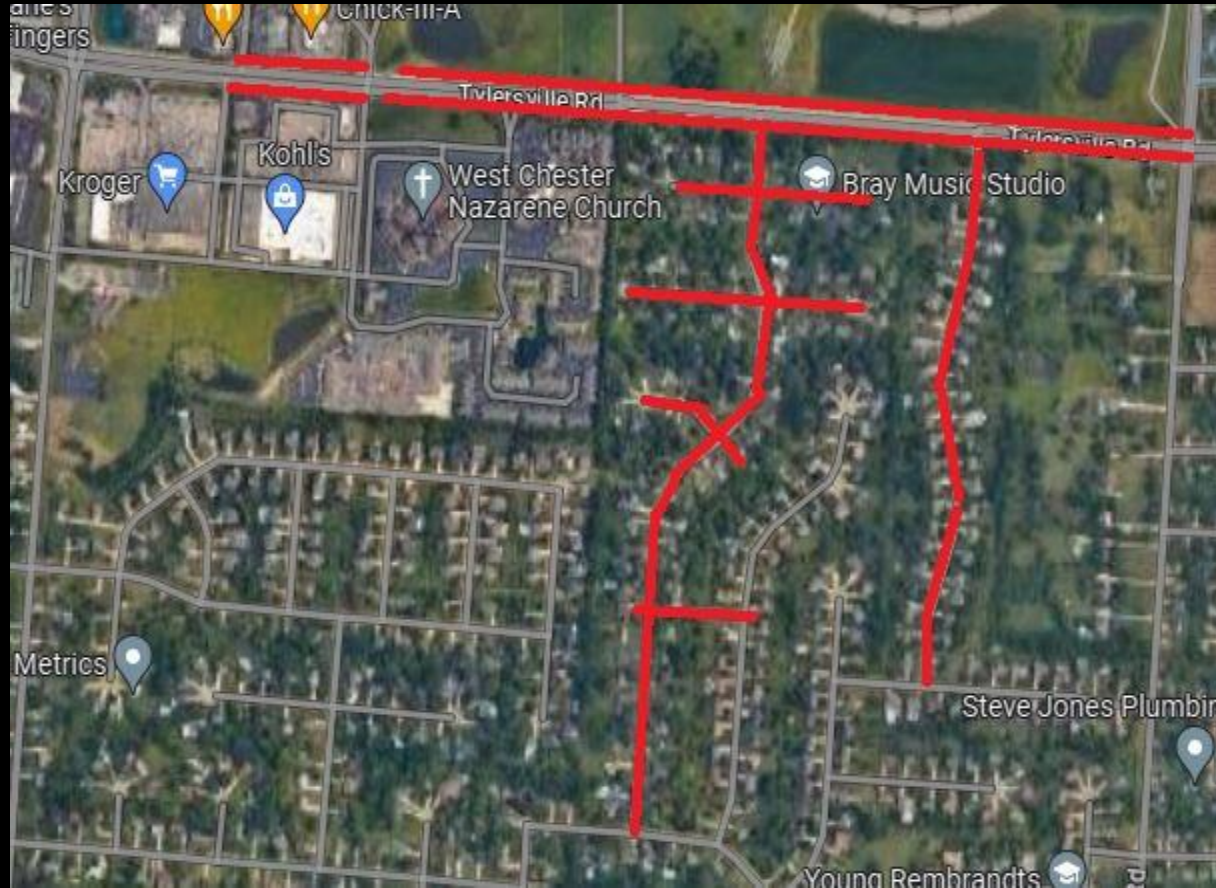


Tylersville Rd Crosswalk / Area Shopping Plazas



WC Temporary No Parking Zones Established

Mason/Deerfield Twp. also



Post Event Stats '23:

- West Chester PD
 - 0 Injury Crashes
 - 1 non-injury – Tylersville/Cox (Sat)
 - 1 Private Property- trailer struck at event.
 - 10 Traffic Stops in vicinity of event.
 - 2 traffic control calls @ event
 - No related issues -- supervisors Information Summary (SIS).
- Ohio State Patrol (Thurs-Sun)
 - 95 Enforcement citations
 - 82 On-Enforcement contacts
 - 4 OVI arrests
 - Saturation efforts in the vicinity of the venue, but not all directly related to the concert.
 - (Lt. Keener, OSP)